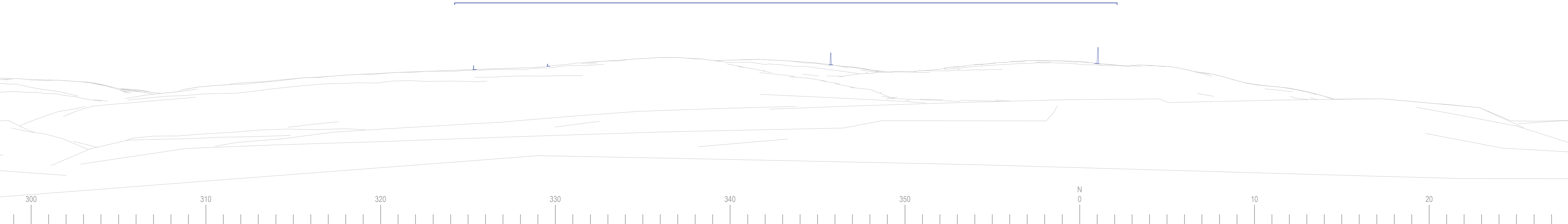
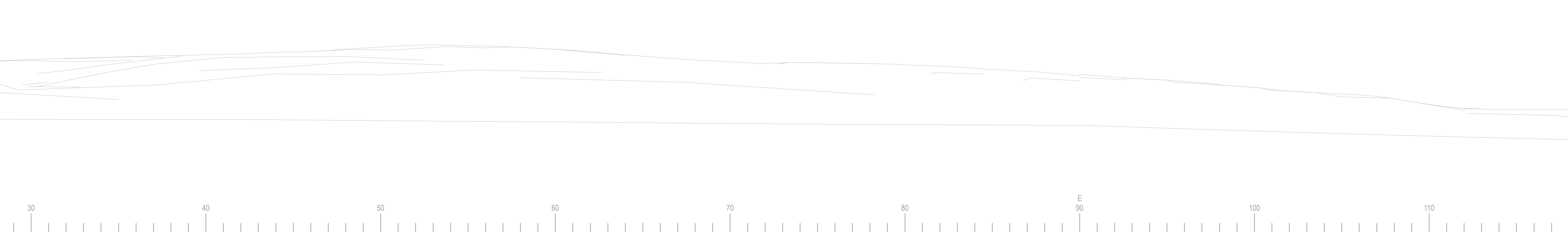


**WIRELINER DRAWING**

Earraghail



**WIRELINER DRAWING**



Date Dec 2021	By DT	
Image Size 820 x 130mm	QA SB	
Paper Size 840 x 297mm	Rev -	

**Notes:**  
 1) This visualisation is a cylindrical projection panorama; it provides landscape and visual context only.  
 2) This data has been output directly from the wireline model; it ignores screening effects of woodland and other intervening objects.  
 3) All directions given as bearings relative to Grid North (BNG).  
 4) Location map scale: 1:50,000

**Viewpoint Information:**  
 Grid Reference: 190680E 657725N  
 Ground Height: 8.93m AOD  
 Direction of Centre of View: 3 343.2°/73.2°  
 Horizontal Field of View: 90°  
 Vertical Field of View: 14.2°  
 Principal Distance: 522mm

**Layout Information:**  
 Layout: earraghail.wfl  
 Hub Height: 102.5m  
 Height to Blade Tip: 180m  
 Nearest Visible Turbine: T5 @ 3810m  
 Number of Sets of Tips Visible: 4  
 Number of Hubs Visible: 0

**Wireline Key:**


	Earraghail Renewable Energy Development
	Operational / Under Construction
	Consented
	Proposal (each proposal is coloured individually)
	Scoping



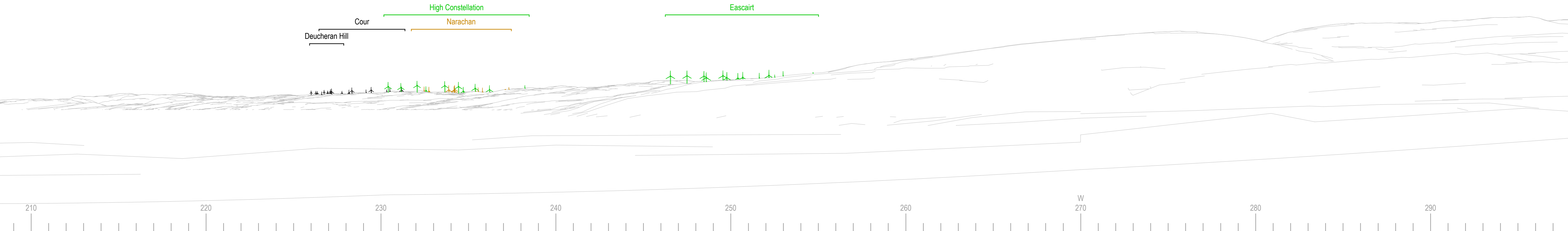
Earraghail Renewable Energy Development

**Figure 11.6: Skipness Country House (WoSAS 4374)  
 WIRELINER VISUALISATION 11.6a**

WIRELINER DRAWING



WIRELINER DRAWING



Date Dec 2021	By DT
Image Size 820 x 130mm	QA SB
Paper Size 840 x 297mm	Rev -

**Notes:**  
 1) This visualisation is a cylindrical projection panorama; it provides landscape and visual context only.  
 2) This data has been output directly from the wireline model; it ignores screening effects of woodland and other intervening objects.  
 3) All directions given as bearings relative to Grid North (BNG).  
 4) Location map scale: 1:50,000

**Viewpoint Information:**  
 Grid Reference: 190680E 657725N  
 Ground Height: 8.93m AOD  
 Direction of Centre of View: 163.2°/253.2°  
 Horizontal Field of View: 90°  
 Vertical Field of View: 14.2°  
 Principal Distance: 522mm

**Layout Information:**  
 Layout: earraghail.wfl  
 Hub Height: 102.5m  
 Height to Blade Tip: 180m  
 Nearest Visible Turbine: T5 @ 3810m  
 Number of Sets of Tips Visible: 4  
 Number of Hubs Visible: 0

**Wireline Key:**

	Earraghail Renewable Energy Development
	Operational / Under Construction
	Consented
	Proposal (each proposal is coloured individually)
	Scoping



Earraghail Renewable Energy Development  
**Figure 11.6: Skipness Country House (WoSAS 4374)**  
**WIRELINER VISUALISATION 11.6b**